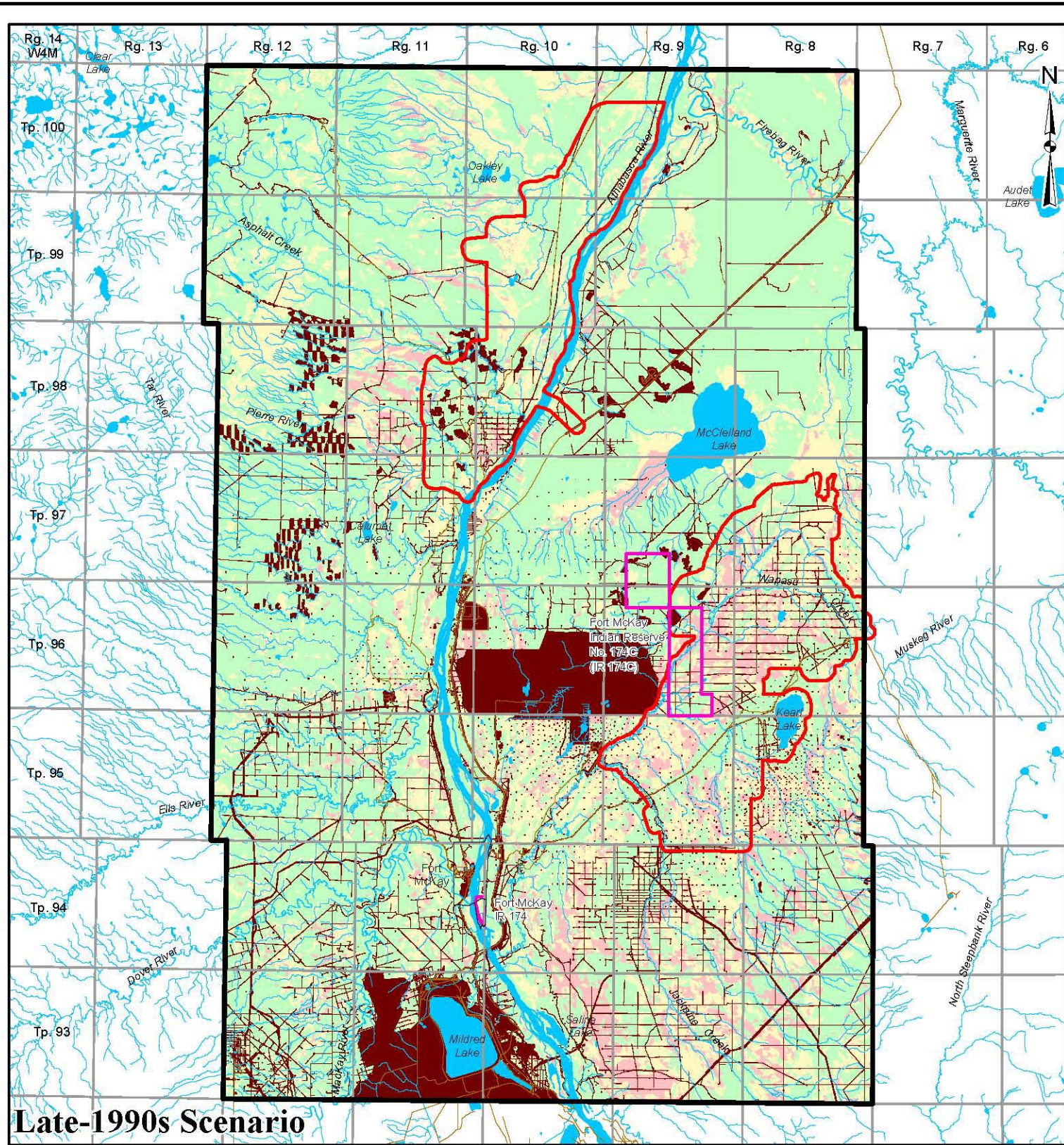
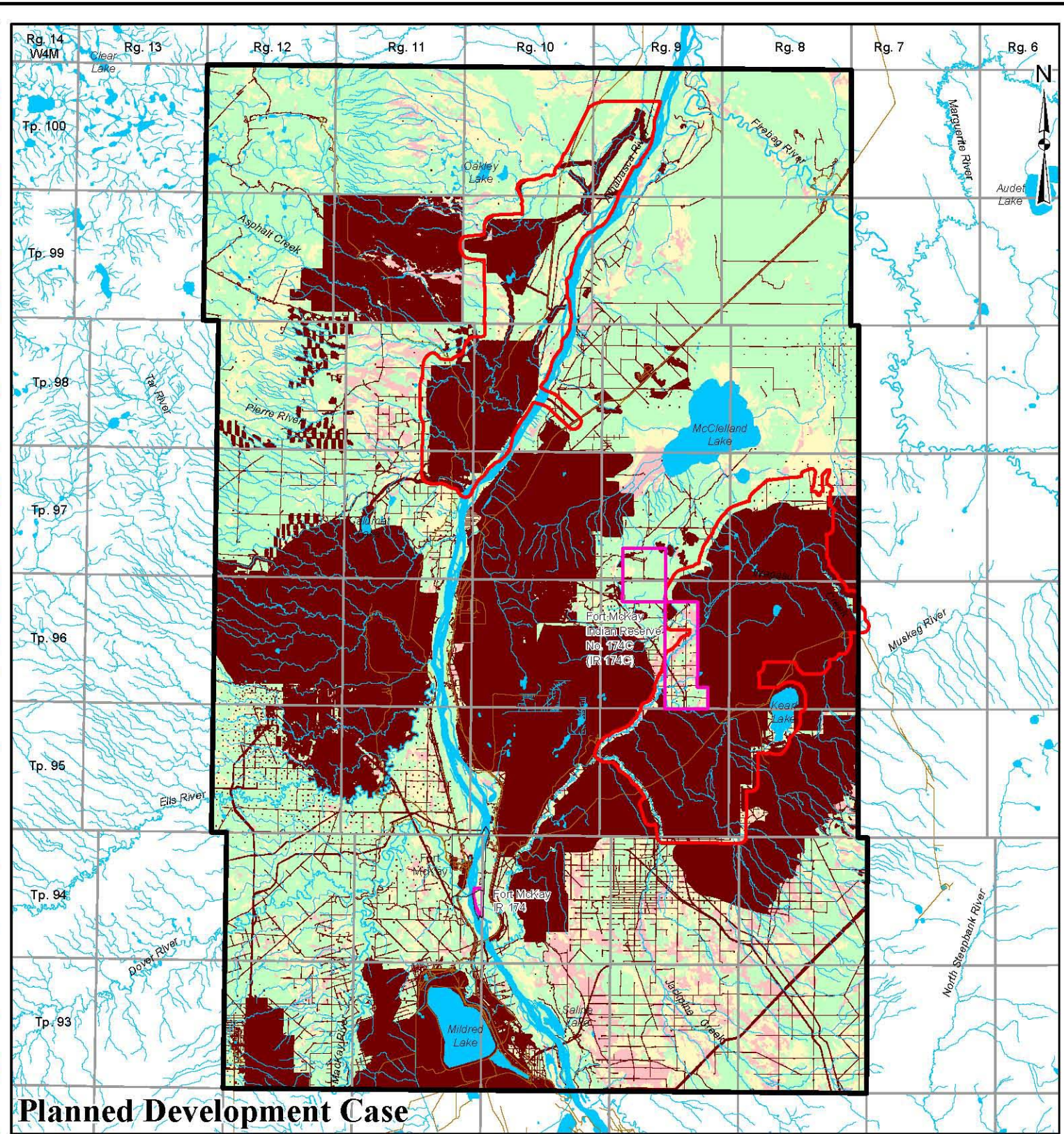


I:\CLIENT\SHELL\08-1346-0006\mapping\mxd\5722\Biodiversity\AVI_190s_vs_PDC_BioPot.mxd



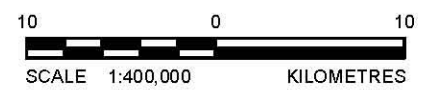
Late-1990s Scenario



Planned Development Case

LEGEND

FORT MCKAY 40 TOWNSHIP BLOCK	BIODIVERSITY POTENTIAL
TERRESTRIAL LOCAL STUDY AREA	HIGH
INDIAN RESERVE	MODERATE
OPEN WATER	LOW
PUBLIC ROADWAY	
DISTURBED	
DISTURBANCE AREA	
LINEAR DISTURBANCE	



REFERENCE
 Alberta digital data obtained from AltaLIS Ltd. (September 2004), IHS Energy Ltd. (August 2006), used under license.
 Projection: UTM Zone 12 Datum: NAD 83

PROJECT	JACKPINE MINE EXPANSION & PIERRE RIVER MINE PROJECT		
TITLE	BIODIVERSITY POTENTIAL IN THE FORT MCKAY 40 TOWNSHIP BLOCK (AVI)		
	PROJECT No. 08-1346-0006.5722	SCALE AS SHOWN	REV. 0
	DESIGN JG 15 Jan. 2009		
	GIS JH 09 Feb. 2009		
	CHECK MJ 27 Feb. 2009		
	REVIEW TC 02 Mar. 2009		

FIGURE 8-2