








# Alberta Land-use Framework Regions Counties and Municipal Districts

*Alberta* Government

-  Land-use Framework Regional Boundary
-  Counties and Municipal Districts
-  Métis Settlement
-  Green Area
- Lands Under Federal Jurisdiction**
  -  First Nations Reserve
  -  National Park
  -  Department of Defence



Information as depicted is subject to change, therefore the Government of Alberta assumes no responsibility for discrepancies at time of use.

Base Data provided by Spatial Data Warehouse Ltd. 12-001  
© 2012 Government of Alberta

Published: October 5, 2012  
Author: Land Use Secretariat

